








**Notes:**  
 This drawing and the works depicted are the copyright of Boyer.  
 This drawing is for planning purposes only. It is not intended to be used for construction purposes. Whilst all reasonable efforts are used to ensure drawings are accurate, Boyer accepts no responsibility or liability for any reliance placed on, or use made of, this plan by anyone for purposes other than those stated above.  
 All contractors must visit the site and be responsible for taking and checking dimensions.

-  Application Boundary
-  1 Bed
-  2 Bed
-  3 Bed
-  4 Bed
-  Market Houses
-  Affordable rent
-  Shared ownership



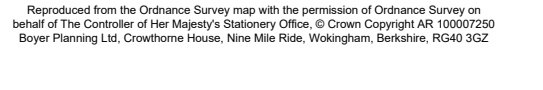
B	19.12.23	Layout updated	AW	NB
A	XX.11.23	Layout updated	GC	AB
—	08.10.23	Final issue	GC	AB
Rev	Date	Description	Drawn	Check
Client: Bewley Homes PLC				

**Boyer**

Project:  
**Land West of Lymington Bottom Rd  
 South Medstead**

Drawing Title:  
**Proposed Housing Mix & Tenure Plan**

Drawing No: SP-01 Job Ref: 21.2039  
 Scale @ A1: 1:500 Revision: B

Scale Bar: 

Reproduced from the Ordnance Survey map with the permission of Ordnance Survey on behalf of The Controller of Her Majesty's Stationery Office. © Crown Copyright. All Rights Reserved. StreetView, LCC, Ordnance Survey, New 100000000, Ordnance Survey, 100000000